




**All Permits Issued: Includes Second Units**

NEW	PREVIOUS	FINALED	TOTAL
5	115	929	1049

**Permits Issued By Parcel**

NEW	PREVIOUS	FINALED	TOTAL
5	115	860	980

- M Model Home Location
-  Parcel Line
-  Newly Issued Permit Location
-  Finaled Permit Location
-  Previously Issued Permit Location



**Residential Building Permits Issued As of 8/17/2005**

San Joaquin County Geographic Information Systems  
 1810 East Hazelton Avenue, Stockton, CA 95205

The information on this map is based on the most current information available to San Joaquin County Geographic Information Systems. The County of San Joaquin does not warrant the accuracy, completeness, or suitability for any particular purpose. The information on this map is not intended to replace engineering, financial or primary records research.

