


 Model Condo Location


 Parcel Line

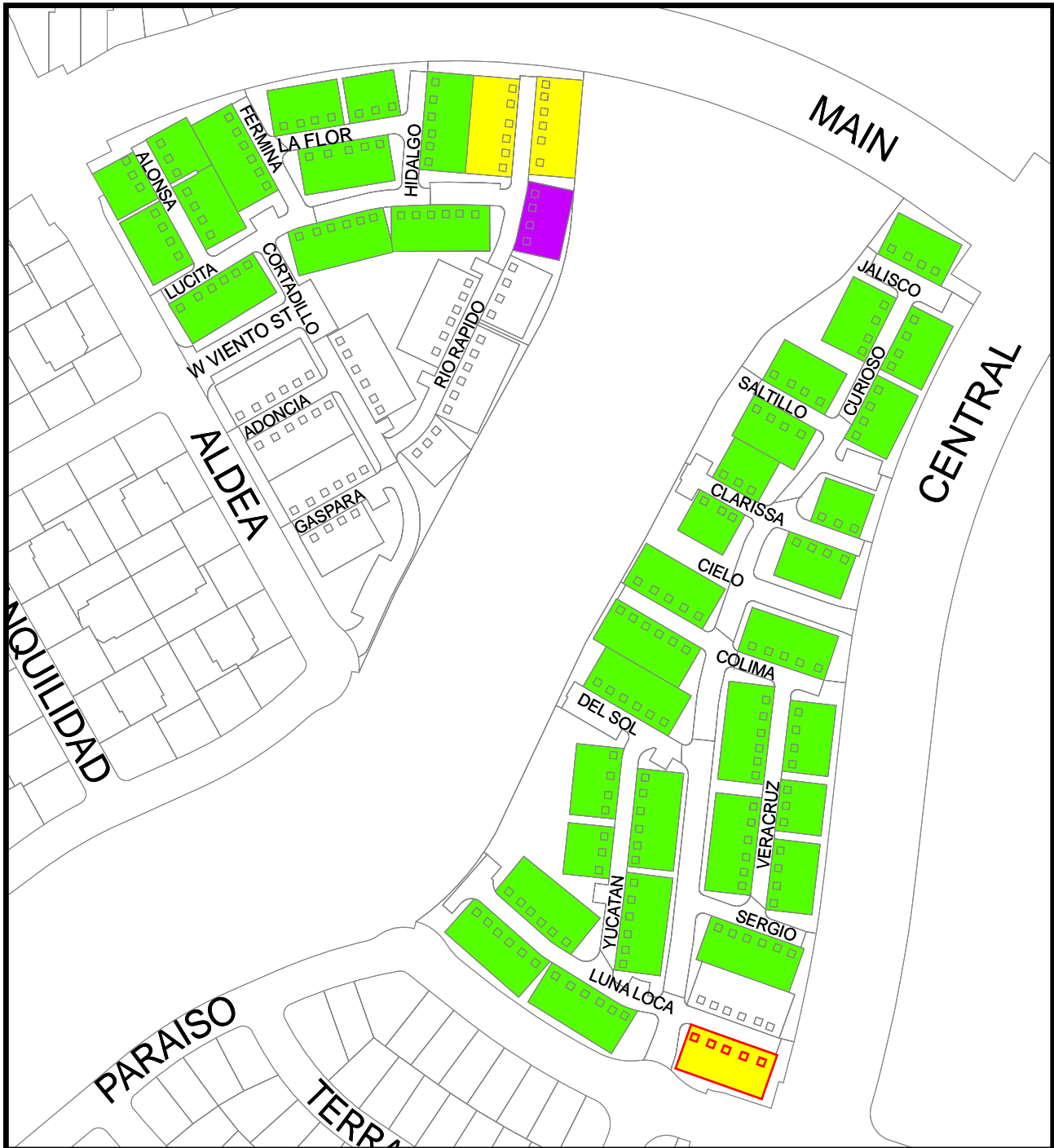
181 Permits Finaled

21 Permits Issued

 Newly Issued Permit Location

 Finaled Permit Location

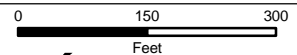
 Previously Issued Permit Location



Neighborhood "E" Condo Permits Issued As of 8/27/2007

San Joaquin County Geographic Information Systems
1810 East Hazelton Avenue, Stockton, CA 95205

The information on this map is based on the most current information available to San Joaquin County Geographic Information Systems. The County of San Joaquin does not warrant its accuracy, completeness, or suitability for any particular purpose. The information on this map is not intended to replace engineering, financial or primary records research.



nbh_E Issued_Condo_Permits.mxd