





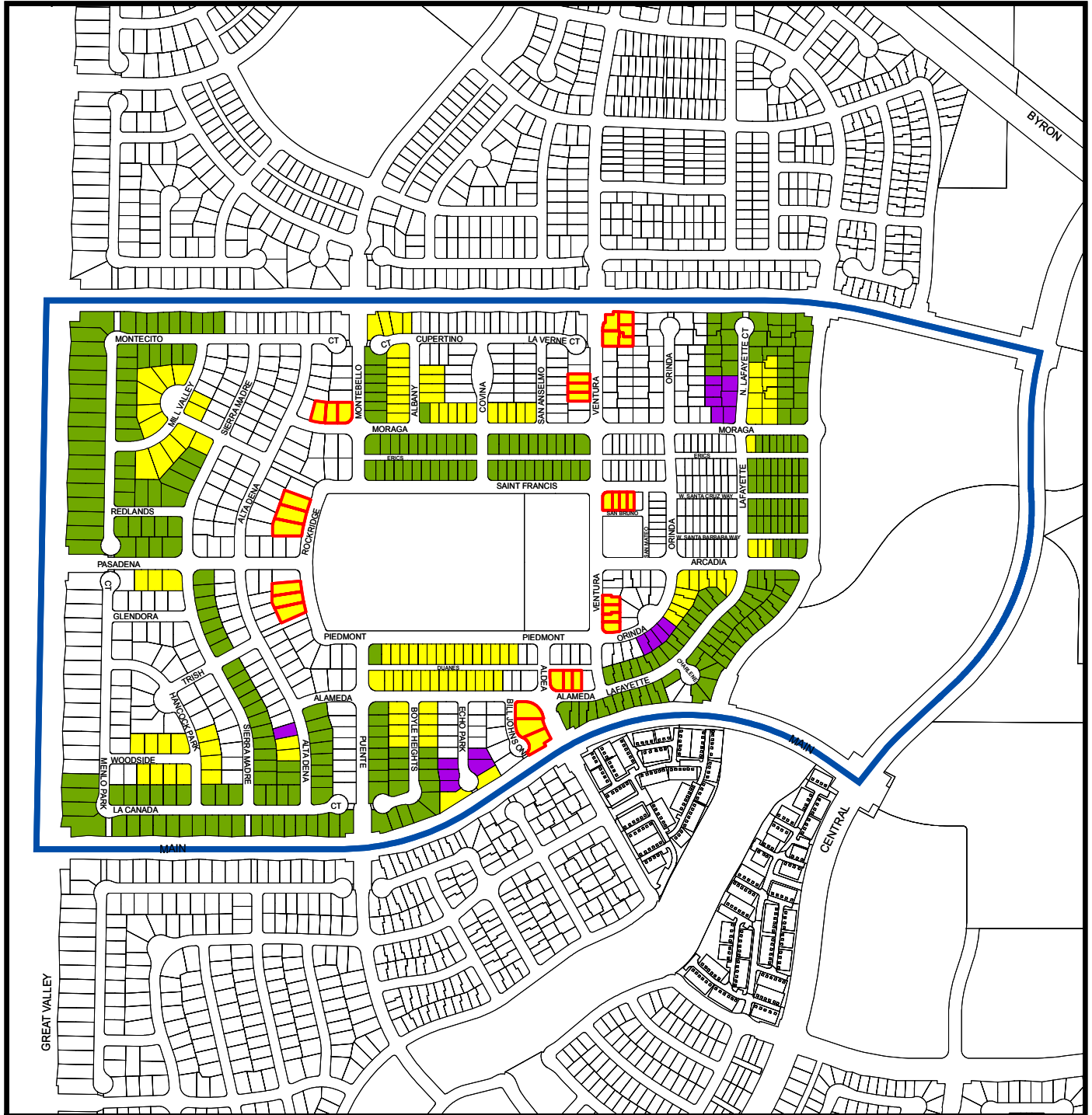


Parcels With SFR/SFRD Permits Issued:

NEW	PREVIOUS	FINALED	TOTAL
17	150	334	501

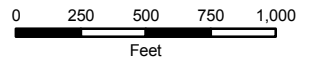
-  Neighborhood G Boundary
-  Model Home Location
-  Parcel Line
-  Newly Issued Permit Location (NEW)
-  Finaled Permit Location (FINALED)
-  Previously Issued Permit Location (PREVIOUS)



Residential Building Permits Issued As of 11/06/2007

San Joaquin County Geographic Information Systems
 1810 East Hazelton Avenue, Stockton, CA 95205

The information on this map is based on the most current information available to San Joaquin County Geographic Information Systems. The County of San Joaquin does not warrant its accuracy, completeness, or suitability for any particular purpose. The information on this map is not intended to replace engineering, financial or primary records research.



IssuedPermits.mxd